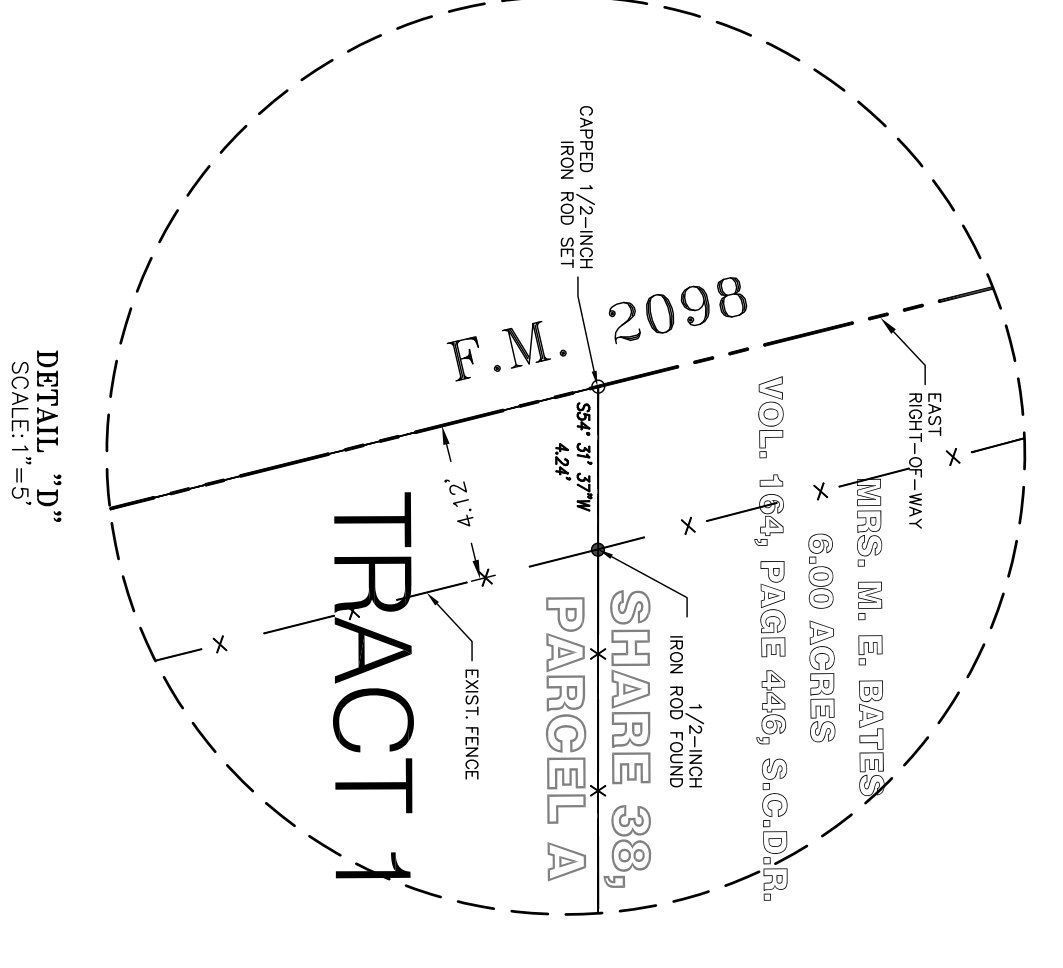
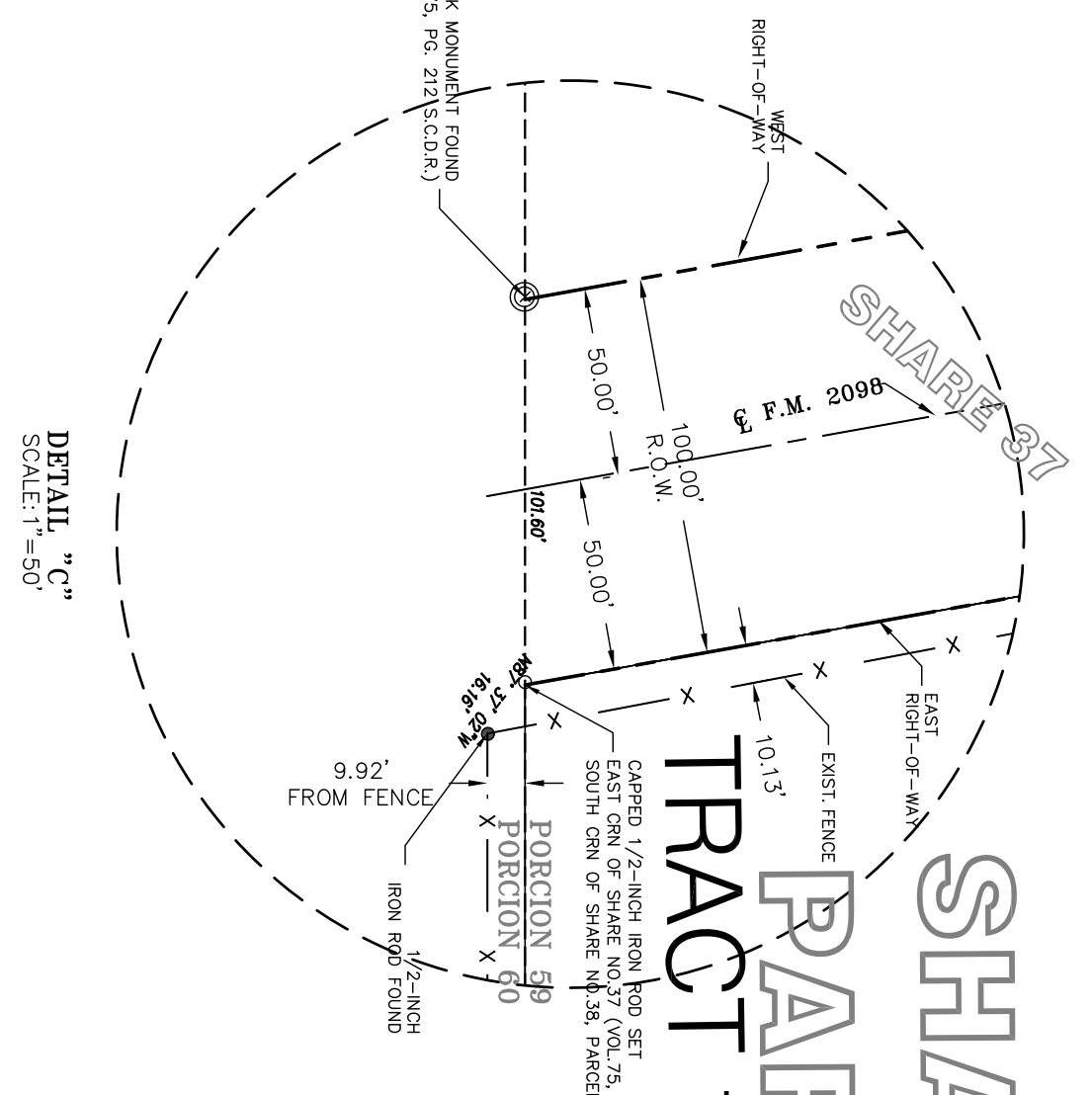
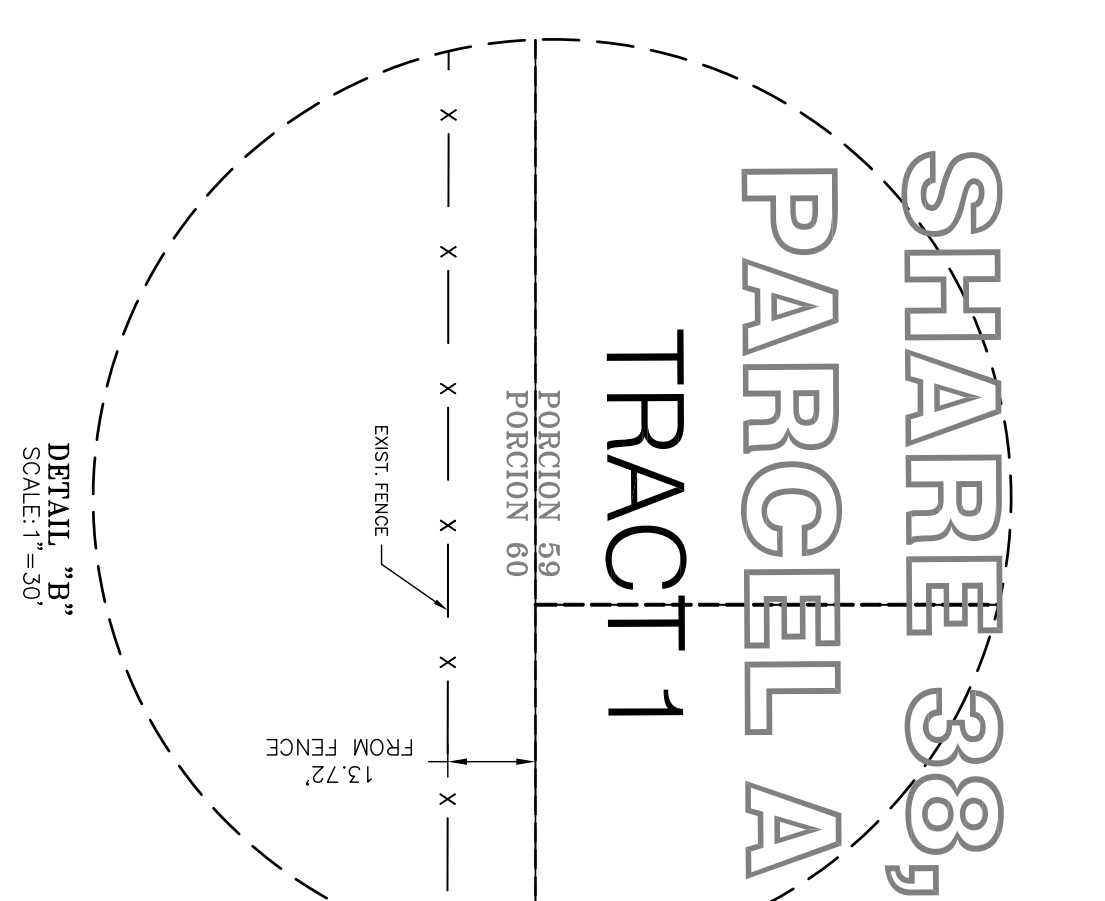
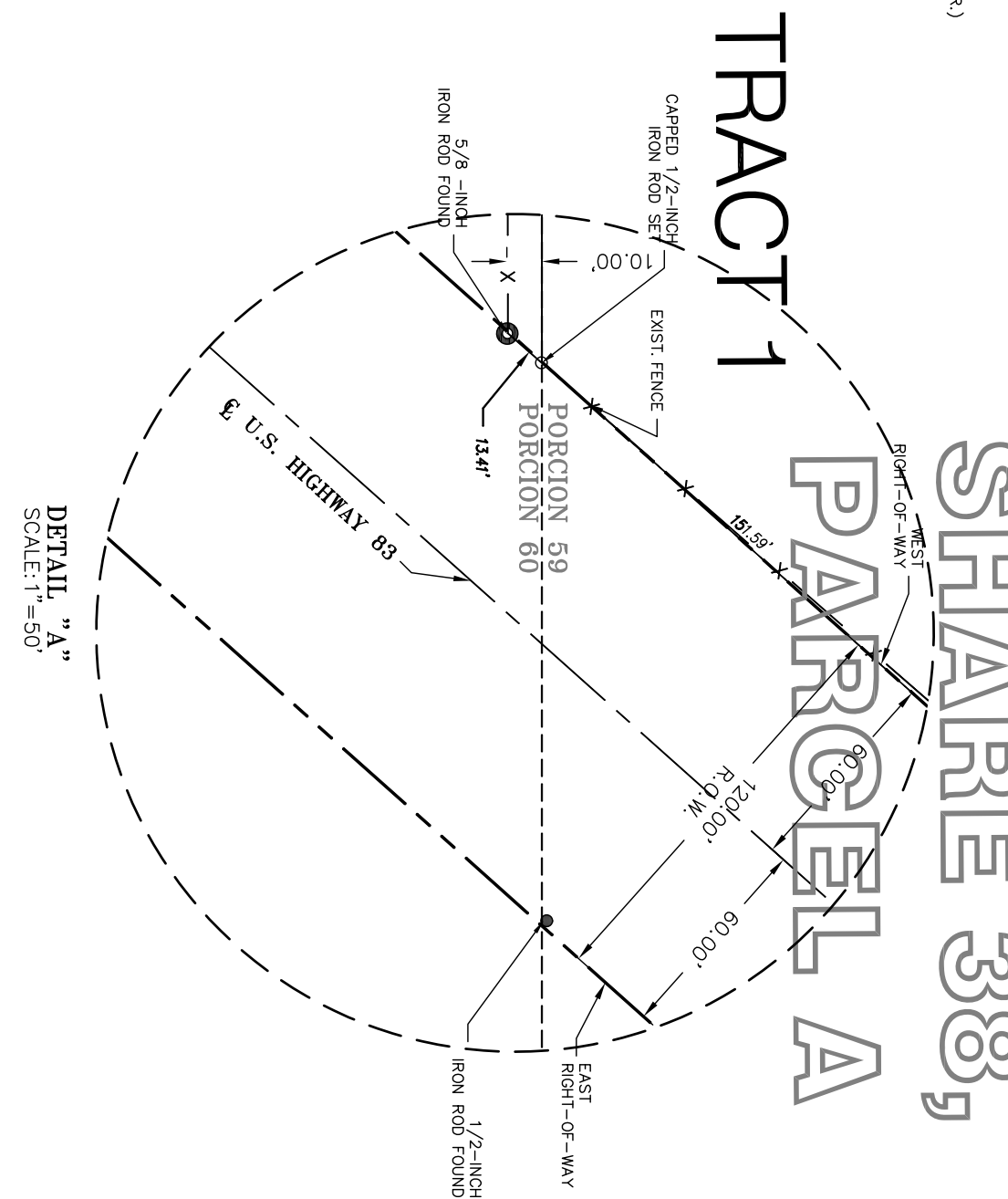
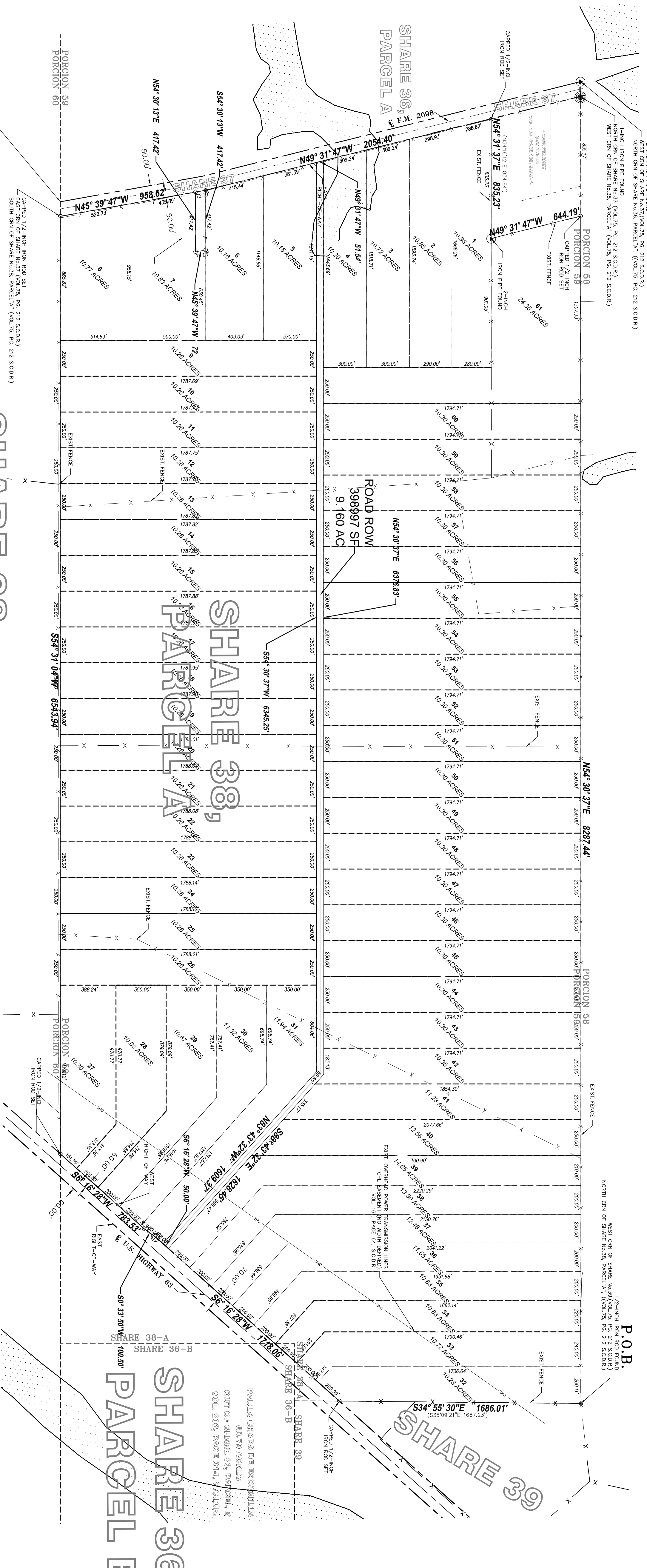
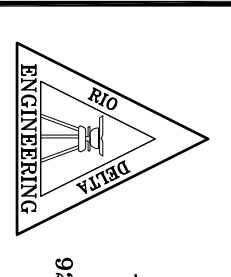


# VISTA FALCON RANCH ESTATES

TRACT 1 - 671.36 ACRES  
 OUT OF SHARE NO. 38, PARCEL "A",  
 AND SHARE NO. 36, PARCEL "B",  
 OF PORCION 59, ANCIENT JURISDICTION OF MIER, MEXICO,  
 NOW STARR COUNTY, TEXAS  
 VOLUME 75, PAGE 212, DEED RECORDS OF STARR COUNTY, TEXAS



**SURVEYOR'S NOTES:**  
 1) PRELIMINARY. THIS DOCUMENT SHALL NOT BE RECORDED FOR ANY PURPOSE AND SHALL NOT BE USED OR VIEWED OR RELIED UPON AS A FINAL SURVEY DOCUMENT.

 <b>RIO DELTA ENGINEERING</b> FIRM REGISTRATION NO. E-7628 SURVEY FIRM NO. 10184027 821 S. 10TH AVENUE, EDINBURG, TEXAS 78839 (TEL) 560-380-3152 (FAX) 560-380-5083	DATE: MAY, 2018
	PROJECT: PRELIMINARY EXHIBIT SUR 18 033